



By TRAIN to a MAIN STATION

BRRC is easiest to reach from the following railway stations:

Brussels North when coming from Brussels Airport; Antwerp/Mechelen (Sint-Niklaas); Liège/Leuven; Hasselt; Dendermonde.

Brussels Central when coming from Brussels North or Brussels South (HST station).

Brussels South (HST station) when coming from Ostend/Ghent/Aalst; Charleroi/Nivelles; Mons; Tournai; France, United-Kingdom.

Brussels Schuman when coming from Arlon/Namur/Ottignies (Wavre).

STERREBEEK

This info applies to weekdays outside school holidays*

* Timetables and info:

SNCB/NMBS: <http://www.b-rail.be> or tel.: +32 2 555 25 25



By UNDERGROUND, TRAMWAY, BUS and WALKING to BRRC

From Brussels Central (± 50 min*) and Brussels Schuman (± 45 min*)



Line 1 (direction of Stockel)



Tram 39 (direction of Ban Eik)



(1.1 km)

↳ stop: Stockel

↳ terminal: Ban Eik

From Brussels South (HST station) (± 50 min*)



Line 2 (direction Simonis(Elisabeth)) or Line 6



Line 1 (direction of Stockel)



Tram 39 (direction of Ban Eik)



(1.1 km)

↳ stop: Arts-Loi

↳ terminal: Stockel

↳ terminal: Ban Eik

From Brussels North (± 50 min*)



«De Lijn» bus 410 (direction of Leuven)



(1.5 km)

↳ stop: Ban Eik

* Waiting time + walking time

Timetables and info:

STIB/MIVB: <http://www.mivb.be> or tel.: +32 2 505 20 00

De Lijn: www.delijn.be or tel.: +32 70 220 200



TAXI

Info: www.taxi.irisnet.be
www.biac.be

There are taxi ranks at the main railway stations and at Brussels Airport. Journey times range between **15 min** (from Brussels Schuman) and **25 min** (from Brussels South (HST station)).

A taxi ride from Brussels Airport takes about **12 min**.

Journey times may be longer during peak hours, as traffic jams are frequent.



CYCLING

Info: www.bicycle.irisnet.be/index_en.htm
www.provelo.be
<http://www.cyclocity.be/eng/default.aspx>

Regional cycling route 13 runs from Brussels Central station to the border of the Brussels region, in the direction of Wezembeek-Oppem (**8 km**). It passes near Brussels Schuman station. A full cycling route from the end of route 13 to BRRC (**4 km**) is not yet available. All railway and underground stations have (mostly covered) bike shelters. Bicycle hire («Cyclocity») stations are spread all over the centre of the city. One of them is close to Brussels Central.



WALKING see detailed map

Tram 39, terminal Ban Eik: 1.1 km.
Bus 410, stop Ban Eik: 1.5 km.



CAR SHARING

Info: <http://www.cambio.be>

Numerous car sharing facilities can be found in the city centre, e.g. at Brussels Central, Brussels Schuman, and Brussels South (HST station).



By CAR

From Ostend/Ghent (E40) – Antwerp (E19) – Brussels Airport

Follow the Brussels Ring motorway (R0) to Liège/Namur until the interchange with the E40. Take this motorway in the direction of Liège. Leave by exit 21 (Sterrebeek/Wezembeek-Oppem). Turn right at the end of the slip road, in the direction of Sterrebeek-Wezembeek Oppem (N227).

* Follow the main road for about 2.4 km and turn left at the third traffic signals. Follow the Hippodroomlaan for 600 m until the parking lot of the former racecourse. Turn left in front of the parking lot and left again after 250 m, into the Fokkersdreef. The BRRC building is 200 m further, to the left (house number 21).

From Mons/Paris (E19) – Charleroi (A54)

Follow the E19 to Brussels until the interchange with the Brussels Ring motorway (R0). Take the direction «Ring-Est/Waterloo».

** Leave the R0 by exit 1 (Tervuren) and cross the «Quatre Bras» crossroads in Tervuren. Turn right at the Y junction after 200 m, in the direction of Mechelen (Malines) (N227). Proceed on the main road for 3.5 km and turn right at the fifth traffic signals. Follow the Hippodroomlaan for 600 m until the parking lot of the former racecourse. Turn left in front of the parking lot and left again after 250 m, into the Fokkersdreef. The BRRC building is 200 m further, to the left (house number: 21).

From Namur/Luxembourg/Strasbourg (E411)

Follow the E411 to Brussels. At the interchange with the Brussels Ring motorway (R0), take the direction «Liège/Anvers/Zaventem». Proceed as described above at ** under «From Mons/Paris (E19) – Charleroi (A54)».

From Leuven (Louvain)/Liège (E40)

Follow the E40 to Brussels. Leave by exit 21 (Sterrebeek/Wezembeek-Oppem). Turn left at the end of the slip road, in the direction of Sterrebeek/Wezembeek Oppem (N227). Proceed as described above at * under «From Ostend/Ghent (E40) – Antwerp (E19) – Brussels Airport».



Belgian Road Research Centre

Laboratories at Sterrebeek

Fokkersdreef 21

1933 Sterrebeek






Tel.: +32 2 776 03 00

Fax: +32 2 767 17 80

50°50'50" N - 4°30'48" E



Legend

-  : BRRC building
-  : tram line and stops
-  : bus line and stops
-  : pedestrian route
-  : car route

